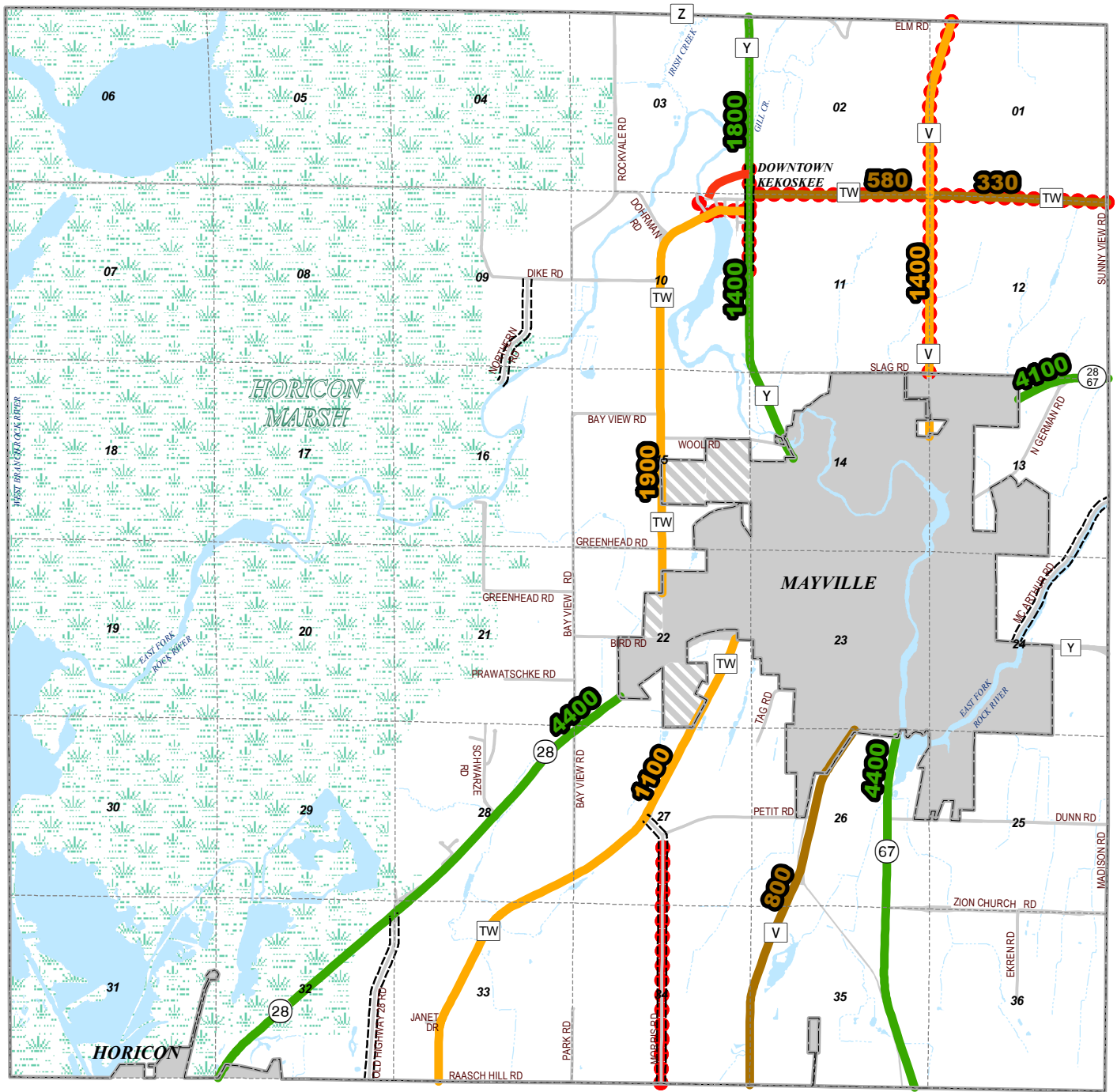


TRANSPORTATION MAP

Village of Kekoskee



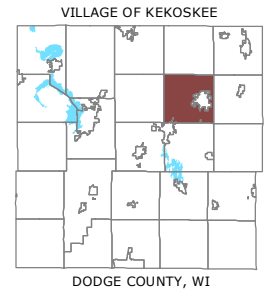
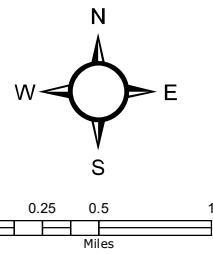
LEGEND

- State Roads
- County Roads
- Town Roads
- Streams
- Village Boundary
- Williamstown Remnants
- PLSS Sections
- Cities
- Lakes / Ponds / Rivers
- Horicon Marsh Public Land

Functional Roadway Class

- Minor Arterial
- Major Collector
- Minor Collector
- PASER < 4
- Annual Avg. Daily Traffic Counts
- Planned New Roads
- Planned Road Work

Traffic Count Source:
WisDOT traffic counts web app (TCMap)
AADT final dates for counters range from 2008-2021



The data used to create this map is a compilation of records, information, and data from various city, county and state offices, and other sources. This map is only advisory, does not replace a survey, and may not be used for any legal purpose. Dodge County assumes no liability for any use or misuse of this information.

DODGE COUNTY
LAND RESOURCES &
PARKS DEPARTMENT